

# SURVEY *East Astoria*

SECTION \_\_\_\_\_

TOWNSHIP \_\_\_\_\_

RANGE \_\_\_\_\_

MAP RECORDED IN \_\_\_\_\_

Map Book \_\_\_\_\_

Page \_\_\_\_\_

LOT	BLOCK	IMPROVEMENTS	1920	VALUE LAND	VALUE IMPTS.	1921	VALUE LAND	VALUE IMPTS.	1922	VALUE LAND	VALUE IMPTS.	1923	VALUE LAND	VALUE IMPTS.
5	1		Culverhouse Hrs						NE Culverhouse Hrs SE Lane Effie			SE Lane Effie NE Culverhouse Hrs		
6			Sheppard Effie Culverhouse Hrs						Sheppard Effie			Sheppard Effie		
7			Sheppard Effie						NE Culverhouse Hrs			NE Culverhouse Hrs		
8			Culverhouse Hrs						" "			" "		
	2													
5			Culverhouse Hrs						Culverhouse Hrs			Culverhouse Hrs		
6														
7			Denton M						Denton M			Denton M		
8			" "						" "			" "		
	3													
5			Rosenbaum J.S.			Bachus JE								
6			Culverhouse Hrs			Bachus & Edg Bachus JE			Culverhouse Hrs			Culverhouse Hrs		
7			Rosenbaum J.S.			Bachus & Edg Smith Martha								
8			" "						Bachus & Edg Smith Martha			Bachus & Edg Smith Martha		
9	4													
5			Cole W.K.											
6			" "											
	5													
1			Culverhouse Hrs Cole W.K.						Culverhouse Hrs			Culverhouse Hrs		
2			Culverhouse Hrs Cole W.K.						" "			" "		
3			Culverhouse Hrs Cole W.K.						" "			" "		
4			Culverhouse Hrs						" "			" "		
5			Cole W.K.						" "			" "		
6			" "						" "			" "		
7			" "						" "			" "		
8			Agitz Lewis											
	6													
1			Smith D.W.						Smith D.W.			Smith D.W.		
2			Culverhouse Hrs						Culverhouse Hrs			Culverhouse Hrs		
3			" "						Culverhouse Hrs			" "		
4			" "						NE Lewis Sherman			NE Lewis Sherman		
5			" "						Culverhouse Hrs			Culverhouse Hrs		
6			Culverhouse Hrs Cole W.K.						" "			" "		
7			Culverhouse Hrs						" "			" "		
8			" "						" "			" "		
	7													
1														
2			Moore Bert						NE Moore Bert SE Lane Effie			NE Moore Bert		
3			Dobbins J.W.			Dobbins J.W.			Vann Tom			Vann Tom		
4			Hartley Mrs Hazel Rosenbaum J.S.			Hartley Mrs Hazel Denton M Bachus JE			Hartley Mrs Hazel			Hartley Mrs Hazel		
5			Benton H.E.						NE Brown Julia			NE Brown Julia		
6			Rosenbaum J.S.						Lewis Sherman			Lewis Sherman		
7			Dobbins J.W.						Vann Tom			Vann Tom		
8			" "						" "			" "		

# SURVEY *Paul Moore Plant Cash*

SECTION \_\_\_\_\_  
TOWNSHIP \_\_\_\_\_  
RANGE \_\_\_\_\_

MAP RECORDED IN  
Map Book \_\_\_\_\_ Page \_\_\_\_\_

Form No. 28, T. C. 1918 HENSHALL & BRUCE CO. NASHVILLE

	BLOCK	IMPROVEMENTS	1920	VALUE LAND	VALUE IMPTS.	1921	VALUE LAND	VALUE IMPTS.	1922	VALUE LAND	VALUE IMPTS.	1923	VALUE LAND	VALUE IMPTS.
	8		<i>Stanley H. Tidwell N.L.</i>						<i>pt Tidwell N.L.</i>			<i>pt Tidwell N.L.</i>		
	2		" "						<i>pt " "</i>			<i>pt " "</i>		
	3		" "						<i>pt " "</i>			<i>pt " "</i>		
✓	4													
	5		<i>Lobbins J.W.</i>						<i>Vann Tom</i>			<i>Vann Tom</i>		
✓	6								" "			" "		
	7		<i>Lewis Monroe</i>											
✓	8 (1)													
	9		<i>Olverhouse "Hrs"</i>						<i>Olverhouse Hrs</i>			<i>Olverhouse "Hrs"</i>		
✓			" "						" "			" "		
	3		" "						" "			" "		
	4		" "						" "			" "		
	10													
	1		<i>Bryant J.L.</i>						<i>Wilson Henry "C"</i>			<i>Wilson Henry "C"</i>		
	2		<i>Bynum T.R.</i>						<i>Bynum T.R.</i>			<i>Bynum T.R.</i>		
	3		<i>Olverhouse "Hrs"</i>						<i>Olverhouse Hrs</i>			<i>Olverhouse Hrs</i>		
✓	4		" "						" "			" "		
	5		<i>Bynum T.R.</i>						<i>Bynum T.R.</i>			<i>Bynum T.R.</i>		
	6		<i>Burton H.E.</i>			<i>Burton H.E.</i>			<i>Burton H.E.</i>			<i>Burton H.E.</i>		
	7		<i>Bynum T.R.</i>						<i>Bynum T.R.</i>			<i>Bynum T.R.</i>		
	8		<i>Stoffels</i>						<i>Bynum T.R.</i>			<i>Bynum T.R.</i>		
✓	1		<i>Olverhouse Hrs</i>						<i>Olverhouse Hrs</i>			<i>Olverhouse Hrs</i>		
	2		" "						" "			" "		
	3		" "						" "			" "		
	4		<i>Miller Chas "C"</i>						<i>Miller Chas</i>			<i>Miller Chas</i>		
	5		<i>Edwards Lela</i> <i>Olverhouse Hrs</i>						<i>Olverhouse Hrs</i>			<i>Olverhouse Hrs</i>		
✓	6													
✓	7													
✓	8													
	12													
	1		<i>Miller Chas "C"</i>											
	5		<i>Miller Ella</i>						<i>pt Wilson Henry "C"</i>			<i>pt Wilson Henry "C"</i>		
	6		<i>Miller Ella</i>						<i>pt Miller Ella</i>			<i>pt " "</i>		
									<i>pt Wilson Henry "C"</i>			<i>pt " "</i>		
	13													
	3		<i>Olverhouse Hrs</i>						<i>Olverhouse Hrs</i>			<i>Olverhouse Hrs</i>		
	4		" "						" "			" "		
	14					<i>Bachus Edg</i>								
	1		<i>Dunmore J.W.</i>						<i>Dunmore J.W.</i>			<i>Dunmore J.W.</i>		
	2		<i>Brodford Grant</i>			<i>Brodford Grant</i>			<i>Brodford Grant</i>			<i>Brodford Grant</i>		
	3		<i>Moore Bert</i>						<i>Moore Bert</i>			<i>Moore Bert</i>		
	4		<i>Williams Alonzo</i>						<i>Williams Alonzo</i>			<i>Williams Alonzo</i>		
	5		<i>Olverhouse Hrs</i>						<i>Olverhouse Hrs</i>			<i>Olverhouse Hrs</i>		
✓	6													
	7		<i>Olverhouse Hrs</i>						<i>Olverhouse Hrs</i>			<i>Olverhouse Hrs</i>		
	8		" "						" "			" "		



SURVEY *Dorman Add.*  
*Altoona, Pa.*

LOT	BLOCK	IMPROVEMENTS	1920	VALUE LAND	VALUE IMPTS.	1921	VALUE LAND	VALUE IMPTS.	1922	VALUE LAND	VALUE IMPTS.	1923	VALUE LAND	VALUE IMPTS.
1	1					<i>Underwood Dancer</i>								
2						<i>Thompson W.C.</i>			<i>Thompson W.C.</i>			<i>Thompson W.C.</i>		
3						<i>Thompson W.C.</i>			"			"		
4						"			"			"		
5						"			"			"		
6						"			"			"		
	2													
1						<i>Thompson W.C.</i>			<i>Thompson W.C.</i>			<i>Thompson W.C.</i>		
2						"			"			"		
3						<i>Moore J.A.</i>			<i>Moore J.A.</i>			<i>Moore J.A.</i>		
4						<i>Thompson W.C.</i>			<i>Thompson W.C.</i>			<i>Thompson W.C.</i>		
5						"			"			"		
6						"			"			"		
	3													
1						<i>Jarvis J.D.</i> <i>Rickles J.N.</i>			<i>Rickles J.N.</i>			<i>Rickles J.N.</i>		
2						"			"			"		
3						<i>Rickles J.N.</i>			"			"		
4						<i>Hullett W.O.</i>			<i>Hullett W.O.</i>			<i>Hullett W.O.</i>		
5						"			"			"		
6						"			"			"		
7						"			"			"		
8						<i>Thompson W.C.</i>			<i>Thompson W.C.</i>			<i>Thompson W.C.</i>		
9						"			"			"		
10						"			"			"		
	4													
1						<i>Thrasher E.J.</i>			<i>Thrasher E.J.</i>			<i>Thrasher E.J.</i>		
2						<i>Thompson J.F.</i>			<i>Thompson J.F.</i>			<i>Thompson J.F.</i>		
3						"			"			"		
4						"			"			"		
	5													
1						<i>Thrasher E.J.</i>			<i>Thrasher E.J.</i>			<i>Thrasher E.J.</i>		
2						<i>Hopper P.H.</i> <i>Snead W.O.</i>			<i>Hopper P.H.</i>			<i>Bradford L.D.</i>		
3						<i>Snead W.O.</i>			"			"		
4						<i>Thrasher E.J.</i>			<i>Thrasher E.J.</i>			<i>Thrasher E.J.</i>		





SURVEY *Ellisburg Add #1*  
*Altoona Pa.*

SECTION \_\_\_\_\_  
 TOWNSHIP \_\_\_\_\_ MAP RECORDED IN \_\_\_\_\_  
 RANGE \_\_\_\_\_ Map Book \_\_\_\_\_ Page \_\_\_\_\_

LOT	BLOCK	IMPROVEMENTS	1920	VALUE LAND	VALUE IMPTS.	1921	VALUE LAND	VALUE IMPTS.	1922	VALUE LAND	VALUE IMPTS.	1923	VALUE LAND	VALUE IMPTS.
1	1		<i>Gash Mrs Julia</i>			<i>Gash Mrs Julia</i>			<i>Gash Mrs Julia</i>			<i>Gash Julia</i>		
2			" "			" "			" "			" "		
3			" "			" "			" "			" "		
4			" "			" "			" "			" "		
1	2		" "			" "			<i>Gash Mrs Julia</i>			<i>Gash Julia</i>		
2			" "			" "			" "			" "		
3			" "			" "			" "			" "		
4			" "			" "			" "			" "		
5			" "			<i>Phillips J M</i>			<i>Phillips J M</i>			" "		
6			" "			<i>Phillips J M</i>			<i>Gash Mrs Julia</i>			" "		
7			" "			<i>Gash Mrs Julia</i>			" "			" "		
8			" "			" "			" "			" "		
1	3		" "			<i>Gash Mrs Julia</i>			<i>Gash Mrs Julia</i>			<i>Gash Julia</i>		
2			" "			<i>Gash Mrs Julia</i>			<i>Gash Mrs Julia</i>			" "		
3			" "			" "			" "			" "		
4			" "			" "			" "			" "		
5			" "			" "			" "			" "		
6			" "			" "			" "			" "		
7			" "			" "			" "			" "		
8			" "			" "			" "			" "		
1	4		" "			" "			<i>Gash Mrs Julia</i>			<i>Gash Julia</i>		
2			" "			" "			" "			" "		
3			" "			" "			" "			" "		
4			" "			" "			" "			" "		
5			" "			" "			" "			" "		
6			" "			" "			" "			" "		
7			" "			" "			" "			" "		
8			" "			" "			" "			" "		
1	5		<i>Sanders T.A.</i>			<i>Durham M.C.</i>			<i>Durham M.C.</i>			<i>Durham M.C.</i>		
2			" "			" "			" "			" "		
3			" "			" "			" "			" "		
4			" "			" "			" "			" "		
1	8		<i>Gash Mrs Julia</i>			<i>Gash Julia</i>			<i>Gash Mrs Julia</i>			<i>Gash Julia</i>		
2			" "			" "			" "			" "		
3			" "			" "			" "			" "		
4			" "			" "			" "			" "		
1	9		" "			" "			<i>Gash Mrs Julia</i>			<i>Gash Julia</i>		
2			" "			" "			" "			" "		
3			" "			" "			" "			" "		
4			" "			" "			" "			" "		
5			" "			" "			" "			" "		
6			" "			" "			" "			" "		
7			" "			" "			" "			" "		
8			" "			" "			" "			" "		

*Contd.*

# SURVEY Ellison Add #1.

Altoona, Pa.

SECTION \_\_\_\_\_  
TOWNSHIP \_\_\_\_\_  
RANGE \_\_\_\_\_

MAP RECORDED IN  
Map Book \_\_\_\_\_ Page \_\_\_\_\_

Form No. 3-S.T.C. 1916 MARSHALL & BRUCE CO. NASHVILLE

LOT	BLOCK	IMPROVEMENTS	1920	VALUE LAND	VALUE IMPTS.	1921	VALUE LAND	VALUE IMPTS.	1922	VALUE LAND	VALUE IMPTS.	1923	VALUE LAND	VALUE IMPTS.
1	10		Gash Mrs Julia			Gash Mrs Julia			Gash Mrs Julia			Gash Julia		
2			" "			" "			" "			" "		
3			" "			" "			" "			" "		
4			" "			" "			" "			" "		
5			" "			" "			" "			" "		
6			" "			" "			" "			" "		
7			" "			" "			" "			" "		
8			" "			" "			" "			" "		
1	11		Phillips A.B. Jr			Phillips L B			Ellison B.H.					
2			" "			" "			" "					
3			Ellison B.H.			Ellison B.H.			" "			" "		
4			" "			" "			" "			" "		
5			" "			Edwards Lula			" "			" "		
6			" "			Ellison B.H.			" "			" "		
7			" "			" "			" "			" "		
8			" "			" "			" "			" "		
1	12		" "			" "			" "			" "		
2			" "			" "			" "			" "		
3			" "			" "			" "			" "		
4			" "			" "			" "			" "		
5			" "			" "			" "			" "		
6			" "			" "			" "			" "		
7			" "			" "			" "			" "		
8			" "			" "			" "			" "		
1	15		Gash Mrs Julia			Gash Mrs Julia			Gash Mrs Julia			Gash Julia		
2			" "			" "			" "			" "		
3			" "			" "			" "			" "		
4			Dunning Asa			Dunning Asa			Dunning Asa			Dunning Asa		
1	16		Ellison B.H.			Gash Mrs Julia			Gash Mrs Julia			Gash Julia		
2			Gash Mrs Julia			" "			" "			" "		
3			Dunning Asa			Dunning Asa			Dunning Asa			Dunning Asa		
4			Gash Mrs Julia			Ellison B.H.			Gash Mrs Julia			Gash Julia		
5			Gash Mrs Julia			Ellison B.H.			Gash Mrs Julia			Gash Julia		
6			" "			B.H. Ellison			" "			" "		
7			" "			" "			" "			" "		
8			" "			" "			" "			" "		
1	17		" "			" "			" "			" "		
2			" "			" "			" "			" "		
3			" "			" "			" "			" "		
4			" "			" "			" "			" "		
5			" "			" "			" "			" "		
6			" "			" "			" "			" "		
7			" "			" "			" "			" "		
8			" "			" "			" "			" "		

"Contd."





# SURVEY *Ellison Addition*

*Altosna, Ala.*

SECTION \_\_\_\_\_

TOWNSHIP \_\_\_\_\_

RANGE \_\_\_\_\_

MAP RECORDED IN \_\_\_\_\_

Map Book \_\_\_\_\_

Page \_\_\_\_\_

LOT	BLOCK	IMPROVEMENTS	1920	VALUE LAND	VALUE IMPTS.	1921	VALUE LAND	VALUE IMPTS.	1922	VALUE LAND	VALUE IMPTS.	1923	VALUE LAND	VALUE IMPTS.
1	1		<i>Ellison D. J. H.</i>			<i>Ellison B. H.</i>			<i>Ellison D. J. H.</i>			<i>Ellison D. J. H.</i>		
2			" "			" "			" "			" "		
3			" "			" "			" "			" "		
4			" "			" "			" "			" "		
6			" "			" "			" "			" "		
7			" "			" "			" "			" "		
	2													
0			<i>Thompson L. P.</i>			<i>Thompson L. P.</i>			<i>Thompson L. P.</i>			<i>Thompson L. P.</i>		
1			<i>Horton J. R.</i>			<i>Horton J. R.</i>			<i>Cumplett C. P.</i>			<i>Cumplett C. P.</i>		
2						<i>Underscored</i>								
3						" "								
4			<i>Green J. R.</i>			<i>Green J. R.</i>			<i>Green J. R.</i>			<i>Green J. R.</i>		
5			<i>Phillips Am.</i>			<i>Phillips A. M.</i>			" "			" "		
6			" "			" "			" "			<i>Green David</i>		
7			<i>Ellison B. H.</i>			<i>Ellison B. H.</i>			<i>Ellison B. H.</i>			<i>Ellison B. H.</i>		
8			" "			" "			" "			" "		
9			" "			" "			" "			" "		
10			<i>Parks Alex</i>			<i>Underscored</i>			" "			" "		
11			<i>Ellison B. H.</i>			<i>Ellison B. H.</i>			" "			" "		
12			" "			" "			" "			" "		
13			" "			" "			" "			" "		
14			" "			" "			" "			" "		
15			<i>Reed W. E.</i>			<i>Reed W. E.</i>								
16			<i>Horton J. R.</i>			<i>Horton J. R.</i>			<i>Cumplett C. P.</i>			<i>Cumplett C. P.</i>		
17														
18														
19														
20														
21														
22														
	3													
1			<i>Ellison W. L.</i>			<i>Ellison W. L.</i>			<i>Cook J. M.</i>			<i>Cook J. M.</i>		
2			" "			" "			" "			" "		
3			<i>Bain M.</i>			<i>Bain M.</i>			<i>Bain M.</i>			<i>Bain M.</i>		
4			<i>Bain M.</i> <i>Ellison B. H.</i>			<i>Ellison B. H.</i>			" "			" "		
5			<i>Ellison B. H.</i>			" "			<i>Ellison W. J.</i>			<i>Ellison W. J.</i>		
6			" "			" "			" "			" "		
7			<i>Gashins Julia</i>			" "			" "			" "		
8			" "			" "			" "			" "		
9			<i>Ellison B. H.</i>			" "			" "			" "		
10			<i>Ellison B. H.</i>			" "			" "			" "		
11			" "			" "			" "			" "		
12			" "			" "			" "			" "		
13			" "			" "			" "			" "		

*"Contd."*

SURVEY *Ellison Addition, Altoona, Ala.*

SECTION \_\_\_\_\_

TOWNSHIP \_\_\_\_\_

MAP RECORDED IN \_\_\_\_\_

RANGE \_\_\_\_\_

Map Book \_\_\_\_\_

Page \_\_\_\_\_

Form No. 3 S. T. D. 1916 MARSHALL & BRUCE CO., NASHVILLE

LOT	BLOCK	IMPROVEMENTS	1920	VALUE LAND	VALUE IMPTS.	1921	VALUE LAND	VALUE IMPTS.	1922	VALUE LAND	VALUE IMPTS.	1923	VALUE LAND	VALUE IMPTS.
14	3		Ellison B.H.			Ellison B.H.			Ellison W.J.			Ellison W.J.		
15			" "			" "			" "			" "		
16			" "			" "			" "			" "		
17	4													
1			Ellison B.H.			" "								
2			" "			" "								
3			" "			" "								
4			" "			" "								
5			" "			" "								
6			" "			" "								
7			" "			" "								
8			" "			" "								
9			" "			" "								
10			" "			" "								
11			" "			" "								
12			" "			" "								
13			" "			" "								
14			" "			" "								
15			" "			" "								
16			" "			" "								
17			" "			" "								
18			" "			" "								
	5A		" "			" "								
1	5		Ellison W.L.			Ellison W.L.								
2			" "			" "								
3			Ellison B.H.			Ellison B.H.			Ellison B.H.			Ellison B.H.		
4			" "			" "			" "			" "		
5			" "			" "			" "			" "		
6			" "			" "			" "			" "		
7			" "			" "			" "			" "		
8			" "			" "			" "			" "		
	6													
1			Ellison B.H.			Ellison B.H.								
2			" "			" "								
3			" "			" "								
4			" "			" "								
5			" "			" "								
6			" "			" "								
7			" "			" "								
8			" "			" "								
9			" "			" "								
10			" "			" "								

Continued

SURVEY *Muley Trustee Addition*  
*Strong, Ala.*

LOT	BLOCK	IMPROVEMENTS	1920	VALUE LAND	VALUE IMPTS.	1921	VALUE LAND	VALUE IMPTS.	1922	VALUE LAND	VALUE IMPTS.	1923	VALUE LAND	VALUE IMPTS.
0	1		Thompson J.F.			Thompson J.F.			Thompson J.F.			Cole J. A. & wife		
1			Thompson W.M.			Thompson W.M.								
2			Vines O.G.			Vines O.G.			Vines Mrs Olli			Vines Mrs Olli G.		
3			" "			" "			" "			" "		
4			" "			" "			" "			" "		
5			Bynum G.R. Cotton C.F.			Bynum G.R.			Bynum G.R. Hopper W. L.			Bynum G.R. Hopper W. L.		
6			Bynum G.R. Hood R.L.			Barnes R. Lee Hood R.L.			Barnes R. Lee Hood R.L.			Barnes R. Lee Hood R.L.		
7			Hood R.L. Bynum G.R.			Barnes R. Lee Bynum G.R.			Hood R.L.			Barnes R. Lee		
8			Thompson L.P.			Thompson L.P.			Campbell E.P.			Campbell E.P.		
9			" "			" "			" "			" "		
10			" "			" "			" "			" "		
11						Unknown Owner								
12						" " "								
13			Humphries F.M.			Humphries F.M.			Humphries F.M.			Humphries F.M.		
14			Thompson W.M.			Thompson W.M.								
15			" "			" "								
16			" "			" "			Escaped.			Mrs Olli Hubbard 2 yrs		
	2													
	3													
1						Unknown Owner								
2						" "								
3						" "								
4						" "								
5						Bailey E.W.			Bailey E.W.			Bailey E.W.		
6						" "			" "			" "		
7						" "			" "			" "		
8						" "			" "			" "		
9						Unknown			Sullivan F.			McMinn J.E.		
	4													
1			Sullivan D.L. Bynum G.R.			Sullivan D.L.								
2			Sullivan D.L.			" "								
3			" "			" "								
4			" "			" "								
5			Bailey E.W.			E.W. Bailey								
6			Wheat James			Wheat James			Cole W.K.			Cole W.K.		
7			" "			" "			" "			" "		
8			" "			" "			" "			" "		
9			" "			" "			" "			" "		
	5													
1			Bynum G.R.			Bynum G.R.			Cole W.K.			Cole W.K.		
2			Bynum G.R. Wheat James			James Wheat			" "			" "		
3			Wheat James			" "			" "			" "		
4			" "			" "			" "			" "		
5			" "			" "			" "			" "		

Continued



# SURVEY *Jayne Addition* *Altoona, Ala.*

SECTION \_\_\_\_\_  
 TOWNSHIP \_\_\_\_\_ MAP RECORDED IN \_\_\_\_\_  
 RANGE \_\_\_\_\_ Map Book \_\_\_\_\_ Page \_\_\_\_\_

LOT	BLOCK	IMPROVEMENTS	1920	VALUE LAND	VALUE IMPTS.	1921	VALUE LAND	VALUE IMPTS.	1922	VALUE LAND	VALUE IMPTS.	1923	VALUE LAND	VALUE IMPTS.
	1													
1			Hill Chester						Hill Chester "C"			Hill Chester "C"		
2			" "						~			~		
3			" "						~			~		
4			" "						~			~		
5			" "						~			~		
6			" "						~			~		
7			" "						~			~		
8			" "						~			~		
9			" "						~			~		
10			" "						~			~		
11			" "						~			~		
12			" "						~			~		
	2													
1			Hill Chester Rosenbaum J.B.						Hill Chester "C"			Hill Chester "C"		
2			Hill Chester Rosenbaum J.B.						~			~		
3			" "						~			~		
4			" "						~			~		
5			" "						~			~		
6			" "						~			~		
7			" "						~			~		
8			" "						~			~		
9			" "						~			~		
10			" "						~			~		



SURVEY *Rickles # 1. Old Altoona, Pa.*

LOT	BLOCK	IMPROVEMENTS	1920	VALUE LAND	VALUE IMPTS.	1921	VALUE LAND	VALUE IMPTS.	1922	VALUE LAND	VALUE IMPTS.	1923	VALUE LAND	VALUE IMPTS.
1	1		Murphy Delilah Baer Mrs. B.			Baer Mrs B			Egle J. Arr wife Baer Mrs Sadi			Baer Mrs Sadi		
2						" "			" "			" "		
3			Alexander Mrs Stella Bach Jr.			Bachus Jr			Pt McCourt Geo. B.			Pt McCourt Geo B.		
4			Baker Saml			Baker Sam			Sam Baker			Baker Sam		
5			Smith W.L.			Thompson John			Thompson John			Thompson John		
6			Slate Walter						Wesser H.M.			Wesser H.M.		
7			Gash Mrs Julia			Gash Julia								
8			" "			Muse G.F.			Muse G.F.			Muse G.F.		
9	2		Hopper Walden Phillips A.P.			Hopper Walden Phillips A.P.			Hopper Walden Phillips A.P.			Hopper Walden Phillips A.P.		
10			Haon Adrien Hunt Mrs Frederick			Haon Adrien Hunt Mrs Frederick			Haon Adrien Hunt Mrs Frederick			Haon Adrien Hunt Mrs Frederick		
11			Dunn J.B.			Dunn J.B.			Dunn J.B.			Dunn J.B.		
12			Hopper Mrs B.			Hopper Mrs B.			Hopper Mrs B.			Hopper Mrs B.		
13			Corona Jno			Corona Jno			Corona Jno			Corona Jno		
14			Holland Mrs B.			Holland Mrs B.			Holland Mrs B.			Holland Mrs B.		
15			Thompson J.P.			Thompson J.P.			Thompson J.P.			Thompson J.P.		
16			Holland Mrs B.			Holland Mrs B.			Holland Mrs B.			Holland Mrs B.		
17	3		Mc Elgheen Archie			Mc Elgheen Archie			Mc Elgheen Archie			Mc Elgheen Archie		
18			Johnson Mrs Sarah			Johnson Mrs Sarah			Johnson Mrs Sarah			Johnson Mrs Sarah		
19			Brynum T.R.			Brynum T.R.			Brynum T.R.			Brynum T.R.		
20			Lee W.M.			Lee W.M.			Lee W.M.			Lee W.M.		
21			Wagon T.B.			Wagon T.B.			Wagon T.B.			Wagon T.B.		
22			Hullitt W.O.			Hullitt W.O.			Hullitt W.O.			Hullitt W.O.		
23			Hullitt W.O.			" "			" "			" "		
24	4		Brynum T.R.			Brynum T.R.			Brynum T.R.			Brynum T.R.		
25			" "			" "			" "			" "		
26			Balden Mrs T.M.			Balden Mrs T.M.			Balden Mrs T.M.			Balden Mrs T.M.		
27			Bates Mrs L.C.			Bates Mrs L.C.			Bates Mrs L.C.			Bates Mrs L.C.		
28			Edge W.H.			Edge W.H.			Edge W.H.			Edge W.H.		
29			Smith W.L.			Smith W.L.			Smith W.L.			Smith W.L.		
44			Scott E.C.			Scott E.C.			Phillips L.B.			Phillips L.B.		
45			" "			" "			" "			" "		
30	5		Dunn J.B.			Dunn J.B.			Dunn J.B.			Dunn J.B.		
31			" "			" "			" "			" "		
32			First State Bank			First State Bank			First State Bank			First State Bank		
33			Scott J.A.			Scott J.A.			Scott J.A.			Scott J.A.		
34			First State Bank			First State Bank			First State Bank			First State Bank		
35			Hullitt Mrs J.P.			Hullitt Mrs J.P.			Hullitt Mrs J.P.			Hullitt Mrs J.P.		
36			Dunn J.B.			Dunn J.B.			Dunn J.B.			Dunn J.B.		
37			Robert D.M.			Robert D.M.			Robert D.M.			Robert D.M.		
38			" "			" "			" "			" "		
39			Dunn J.B.			Dunn J.B.			Dunn J.B.			Dunn J.B.		
40			Samuelson J.P.			Samuelson J.P.			Samuelson J.P.			Samuelson J.P.		
41			" "			" "			" "			" "		

"Contd."

SURVEY *Tables # one. Add. Altoona, Ala.*

SECTION \_\_\_\_\_  
 TOWNSHIP \_\_\_\_\_  
 RANGE \_\_\_\_\_

MAP RECORDED IN  
 Map Book \_\_\_\_\_ Page \_\_\_\_\_

Form No. 3 S. T. C. 1918 MARSHALL & BRUCE CO., NASHVILLE

LOT	BLOCK	IMPROVEMENTS	1920	VALUE LAND	VALUE IMPTS.	1921	VALUE LAND	VALUE IMPTS.	1922	VALUE LAND	VALUE IMPTS.	1923	VALUE LAND	VALUE IMPTS.
38	5					Church								
39						Church								
40			Hammels Dm. Ellison Dm.			Ellison J.H.								
8-41			Hooper G.W.			Hooper G.W.			Hooper G.W.			Hooper G.W.		
7-43A			" "			" "			" "			" "		

# SURVEY *Licks Add # 2*

*Altoona Pa.*

SECTION \_\_\_\_\_

TOWNSHIP \_\_\_\_\_

RANGE \_\_\_\_\_

MAP RECORDED IN \_\_\_\_\_

Map Book \_\_\_\_\_

Page \_\_\_\_\_

LOT	BLOCK	IMPROVEMENTS	1920	VALUE LAND	VALUE IMPTS.	1921	VALUE LAND	VALUE IMPTS.	1922	VALUE LAND	VALUE IMPTS.	1923	VALUE LAND	VALUE IMPTS.
	0		Altoona Ware H Co			Altoona Ware H Co								
			" "			" "								
			" "			" "			Alexander Mrs Stella			Alexander Mrs Stella		
			J. C. Banks			J. C. Banks			J. C. Banks			J. C. Banks		
	1		Ellison W.L. Hullett W.C.			Murphy A. Lica			Cole J. A. + wife Hullett W. C.			Cole J. A. + wife Hullett W. C.		
			Ellison W.L.			" "								
			Wagon T.B.			Wagon T.			Wagon Peter			Wagon Peter		
			" "			" "			" "			" "		
			Muse G.F. Muse G.F. Baker Sam			Baker Sam			Williams C.V. Baker Sam			Williams C.V. Baker Sam		
			" "			" "			Williams C.V.			Williams C.V.		
			Ellison B.H.			Ellison B.H.			Ellison B.H.			Ellison B.H.		
			Nelson J.L. Ellison B.H.			Nelson J.L.			Pt. Nelson J.L.			Nelson J.L.		
			Thornhill Clyde			Thornhill C.			Ellison B.H.					
			Cothran T.E.			Cothran T.E.						Cothran T.E.		
			Dunn V.B.			Dunn V.B.			Cothran T.E. at Williams + Bradford			Cothran T.E.		
			Bryant J.A.			Murphy A. Lica			Campbell C.P.			at Williams + Bradford		
			" "			Muse G.F.			at Williams + Bradford			" "		
	LA-BA-		McBent Geo B.											
	2													
			Alexander Stella											
			Rickles J.N.			Rickles J.N.			Rickles J.N.			Rickles J.N.		
			" "			" "			" "			" "		
			" "			" "			" "			" "		
			Rickles J.N.			Rickles J.N.			Barnes R. Lee Rickles J.N.			Barnes R. Lee Rickles J.N.		
			" "			" "			" "			" "		
			McBent Geo B.			Bachus J.E.			Bachus J.E.			Bachus J.E.		
			" "			" "			" "			" "		
	9		Sullen S.A.			" "			" "			" "		
	10		Dunn V.B.			Dunn V.B.			Thornhill Clyde			Thornhill Clyde		
	11		Thompson W.M.						Bryant J.A.			Bryant J.A.		
	12		Dunn V.B.			Ellison Leo			Bryant J.A.			Bryant J.A.		
	13		Smith W.L.			" "			" "			" "		
	14													
	15		Bailey Mrs Mary			Altoona Warehouse Co Mary Bailey			Bailey Mrs Mary Altoona Warehouse Co			Bailey Mrs Mary Altoona Warehouse Co		
			" "			" "			" "			" "		
			" "			" "			" "			" "		
			Bailey Mrs Mary Sambels Dr.			" "			Altoona Warehouse Co Sambels Dr. Bailey Mrs Mary			Bailey Mrs Mary Sambels Dr.		
			Bailey Mrs Mary			Bailey Mrs Mary			" "			Bailey Mrs Mary		
			Louisville Prop Co			Louisville Prop Co			U.S. Trust Co			U.S. Trust Co		
			" "			" "			" "			" "		
			" "			" "			" "			" "		

# SURVEY *Lines Add # 2*

*Attona*

SECTION \_\_\_\_\_  
 TOWNSHIP \_\_\_\_\_  
 RANGE \_\_\_\_\_

MAP RECORDED IN \_\_\_\_\_  
 Map Book \_\_\_\_\_ Page \_\_\_\_\_

Form No. 3-S. T. C. 1910 MARSHALL & BRUCE CO. - NASHVILLE

LOT	BLOCK	IMPROVEMENTS	1920	VALUE LAND	VALUE IMPTS.	1921	VALUE LAND	VALUE IMPTS.	1922	VALUE LAND	VALUE IMPTS.	1923	VALUE LAND	VALUE IMPTS.
1	4		Elliott L.C.			Elliott L.C.			Sayer R.W.			Sayer R.W.		
2			" "			" "			" "			" "		
3			" "			" "			" "			" "		
	8													
1			Temple C.V.			Temple C.V.			Temple C.V.			Temple C.V.		
2			" "			" "			" "			" "		
3			Lillie J.C.			Lillie J.C.			Lillie J.C.			Lillie J.C.		
4			" "			" "			" "			" "		
5			Curvine F.C.			Curvine F.C.			Curvine F.C.			Curvine F.C.		
6			" "			" "			" "			" "		
7			Wheat James			Wheat James			Wheat James			Wheat James		
8			Lecker "			Lecker "			Lillick J.C.			Lillick J.C.		
9			Lecker J.C.			Lillick J.C.			Lillick J.C.			Lillick J.C.		
10			" "			" "			" "			" "		
11			" "			" "			" "			" "		
12			Hopper J.H. Bailey M.			Bailey M.			Leeroy W.E. Heptinstall M.D.			Leeroy W.E. Heptinstall M.D.		
13			Bailey M.			" "			Leeroy W.E.			Leeroy W.E.		
14			Thompson John			Thompson John			Cox M.S.			Cox M.S.		
15			" "			" "			" "			" "		
1	9		Sullivan D.L.			Sullivan D.L.			Sullivan D.L.			Heptinstall J.C.		
1			" "			" "			" "			" "		
	10													
1			Shirley John			Shirley John			Harvey J.C.			Harvey J.C.		
2			Brodley Geo Hrs			" "			" "			" "		
3			" "			Bradley S.J.			Bradley Mrs S.J.			Bradley Mrs S.J.		
4			W <sup>2</sup> Brodley Geo Hrs Carraugh J.F.			W <sup>2</sup> Carraugh J.F.			W <sup>2</sup> " "			W <sup>2</sup> " "		
5			Carraugh J.F.			" "			" "			" "		
6			" "			" "			" "			" "		
7			Allen M.			Matthew Allen			Loforth O.S.			Loforth O.S.		
8			Loforth D.M. Allen M.			Or Loforth D.M. Or Matthew Allen			Loforth O.S.			" "		
9			Loforth D.M.			Loforth D.M.			Loforth O.S.			" "		
10			Hale Walker			" "			" "			" "		
11			" "			" "			" "			" "		
12			Murphree Delia			Murphree Delia			Murphree Delia			Murphree Delia		
13			" "			" "			" "			" "		
1	11													
1			Bynum J.R.			Bynum J.R. Reed J.C.			Bynum J.R.			Bynum J.R.		
2			Reed J.C.			Reed J.C.			Reed J.C.			Reed J.C.		
3			" "			" "			" "			" "		
4			" "			" "			" "			" "		
5			" "			" "			" "			" "		
6			" "			" "			" "			" "		
7			" "			" "			" "			" "		
8			" "			" "			" "			" "		
9			" "			" "			" "			" "		
10			" "			" "			" "			" "		



SURVEY *Pickles Add # 2*  
*Stona Ala*

LOT	BLOCK	IMPROVEMENTS	1920	VALUE LAND	VALUE IMPTS.	1921	VALUE LAND	VALUE IMPTS.	1922	VALUE LAND	VALUE IMPTS.	1923	VALUE LAND	VALUE IMPTS.
10	11		Reed J.C.			Reed J.C.								
11			" "			" "			McMinn J.E.			McMinn J.E.		
12			" "			" "			" "			" "		
13			" "			" "			" "			" "		
14			" "			" "			" "			" "		
15			" "			" "			" "			" "		
16			" "			" "			" "			" "		
17			" "			" "			" "			" "		
	12													
1			Hepinstall J.C.			Hepinstall J.C.			Hepinstall J.C.			Hepinstall J.C.		
2			" "			" "			" "			" "		
3			Kaufman Chas.			Kaufman Chas.			Waymore J.R.			Freeman J.J.		
4			" "			" "			" "			" "		
5			Roberts Mrs. Laura			Laura Roberts			Partners W.H.			Partners W.H.		
6			Bynum T.R.			Bynum T.R.			Bynum T.R.			Bynum T.R.		
7			" "			" "			" "			" "		
8			" "			" "			" "			" "		
9			" "			" "			" "			" "		
10			" "			" "			" "			" "		
	13													
1	13		" "			" "			Bynum T.R.			Bynum T.R.		
2			" "			" "			" "			" "		
3			" "			" "			" "			" "		
4			" "			" "			" "			" "		
5			" "			" "			" "			" "		
6			" "			" "			" "			" "		
7			" "			" "			" "			" "		
8			" "			" "			" "			" "		
9			" "			" "			" "			" "		
10			" "			" "			" "			" "		
11			" "			" "			" "			" "		
	14													
1			Hepinstall Mrs. George C.J.			Hepinstall Mrs. George C.J.			Hepinstall J.C.			Hepinstall J.C.		
2			" "			" "			" "			" "		
3			" "			" "			" "			" "		



SURVEY *Smith Add. Orleans, Ma.*

LOT	BLOCK	IMPROVEMENTS	1920	VALUE LAND	VALUE IMPTS.	1921	VALUE LAND	VALUE IMPTS.	1922	VALUE LAND	VALUE IMPTS.	1923	VALUE LAND	VALUE IMPTS.
	1													
1						<i>Unimproved</i>								
2						<i>Owner</i>								
3						"								
4						"								
5						"								
	2					"								
1						"								
2						"								
3						"								
4						"								
5						"								
6						"								
	3					"								
1						"								
2						"								
3						"								
4						"								
5						"								
6						"								
7						"								
8						"								
9						"								
10						"								
11						"								
12						"								
13						"								
14						"								
15						"								
16						"								
	4					"								
1						"								
2						"								
3						"								
4						"								
5						"								
6						"								
7						"								
8						"								
	5					"								
1						"								
2						"								
3						"								
4						"								
5						"								

" Contd.













# SURVEY *Carlisle Co. "Cauld"*

SECTION \_\_\_\_\_  
 TOWNSHIP \_\_\_\_\_  
 RANGE \_\_\_\_\_

MAP RECORDED IN  
 Map Book \_\_\_\_\_ Page \_\_\_\_\_

Form No. 95-T-C-1916 MARSHALL & BRUCE CO. NASHVILLE

LOT	BLOCK	IMPROVEMENTS	1920	VALUE LAND	VALUE IMPTS.	1921	VALUE LAND	VALUE IMPTS.	1922	VALUE LAND	VALUE IMPTS.	1923	VALUE LAND	VALUE IMPTS.
1	17								<i>Summers mfgs.</i>			<i>Summers mfgs.</i>		
✓									"			"		
2									"			"		
4									"			"		
5									"			"		
6									"			"		
7									"			"		
8									"			"		
9									"			"		
10									"			"		
	18													
1						<i>Bartlett OH</i>			<i>Bartlett OH</i>			<i>Bartlett OH</i>		
2						"			"			"		
3						"			"			"		
4						"			"			"		
5						"			"			"		
6						"			"			"		
7						"			"			"		
8						"			"			"		
	19													
1						<i>Mims J.J.</i>			<i>Mims J.J.</i>			<i>Mims J.J.</i>		
2						"			"			"		
3						"			"			"		
4						"			"			"		
5						"			"			"		
6						"			"			"		
7						"			"			"		
8						"			"			"		
	20													
1						<i>Mims J.J.</i>			<i>Mims J.J.</i>			<i>Mims J.J.</i>		
2						"			"			"		
3						"			"			"		
4						"			"			"		
5						"			"			"		
6						"			"			"		
7						"			"			"		
8						"			"			"		
	21													
1						<i>Mims J.J.</i>			<i>Mims J.J.</i>			<i>Mims J.J.</i>		
2						"			"			"		
3						"			"			"		
4						"			"			"		
5						"			"			"		
6						"			"			"		
7						"			"			"		
8						"			"			"		









# SURVEY *Carleide City "Auld"*

SECTION \_\_\_\_\_  
 TOWNSHIP \_\_\_\_\_  
 RANGE \_\_\_\_\_

MAP RECORDED IN  
 Map Book \_\_\_\_\_ Page \_\_\_\_\_

Form No. 3 S. T. C. 1940 MARSHALL & BRUCE CO. - NASHVILLE

LOT	BLOCK	IMPROVEMENTS	1920	VALUE LAND	VALUE IMPTS.	1921	VALUE LAND	VALUE IMPTS.	1922	VALUE LAND	VALUE IMPTS.	1923	VALUE LAND	VALUE IMPTS.
	37					Bartlett OH			Bartlett OH			Bartlett OH		
2						"								
3						"								
4						"								
5						"								
6						"								
7						"								
8						"								
	38					Bartlett OH								
1						"								
2						"								
3						"								
4						"								
5						"								
6						"								
7						"								
8						"								
	39													
1														
2														
3														
4														
5														
6														
7														
8														
	40					Bartwell Jm			Bartwell Jm			Bartwell Jm		
1						"								
2						"								
3						"								
4						"								
5						"								
6						"								
7						"								
8						"								
	41					Bartwell Jm								
1						"								
2						"								
3						"								
4						"								
5						"								
6						"								
7						"								
8						"								

*Ala*



# SURVEY Mountainboro Ala.

SECTION

TOWNSHIP

RANGE

MAP RECORDED IN

Map Book

Page

LOT	BLOCK	IMPROVEMENTS	1920	VALUE LAND	VALUE IMPTS.	1921	VALUE LAND	VALUE IMPTS.	1922	VALUE LAND	VALUE IMPTS.	1923	VALUE LAND	VALUE IMPTS.
1	1					Bruce Mrs M F			Powell W H Bruce Mrs M F			Powell W H Bruce Mrs M F		
2						Do			Powell W H			" " W H		
3						Do			Powell W H			Bruce Mrs M F		
4						Do			" Do "			" " W H		
5						Do			" Do "			Bruce Mrs M F		
6									" Do "			Powell W H		
7									" Do "			Bruce Mrs M F		
8	2													
9						Howard G J			Rayster R J			Rayster R J		
10						"			" "			" "		
11						"			" "			" "		
12						"			" "			" "		
13						white mps			Hinson Mrs Fuller			Hinson Mrs Fuller		
14						"			" "			" "		
15						"			" "			" "		
16						"			" "			" "		
17						Thrasher Mrs M			Thrasher Mrs M Bruce Mrs M F			Thrasher Mrs M Bruce Mrs M F		
18						"			Thrasher Mrs M			Thrasher Mrs M		
19						"			Bruce Mrs M F			Bruce Mrs M F		
20														
21														
22														
23														
24														
25														
26														
27														
28														
29														
30														
31														
32														
33														
34														
35														
36														
37														
38														
39														
40														
41														
42														
43														
44														
45														
46														
47														
48														
49														
50														
51														
52														
53														
54														
55														
56														
57														
58														
59														
60														
61														
62														
63														
64														
65														
66														
67														
68														
69														
70														
71														
72														
73														
74														
75														
76														
77														
78														
79														
80														
81														
82														
83														
84														
85														
86														
87														
88														
89														
90														
91														
92														
93														
94														
95														
96														
97														
98														
99														
100														

1 to A and  
Carter

A sections 1 to 8  
Carter

W & Wilam B F  
White Block

W & Wilam B F  
Also 9 to 24

W & Rayster R J  
Also 9 to 24

SURVEY

*Mountainside*

SECTION

TOWNSHIP

RANGE

MAP RECORDED IN

Map Book

Page

Form No. 3 S. T. C. 1948 MARSHALL & BRUCE CO. NASHVILLE

LOT	BLOCK	IMPROVEMENTS	1920	VALUE LAND	VALUE IMPTS.	1921	VALUE LAND	VALUE IMPTS.	1922	VALUE LAND	VALUE IMPTS.	1923	VALUE LAND	VALUE IMPTS.
23	3													
24	4													
1						1920-21 Crumpp A.L.			Crumpp Mrs A.L.			Crumpp Mrs A.L.		
2						" Do "			" "			" "		
3						" Do "			" "			" "		
4						" Do "			" "			" "		
5						" Do "			" "			" "		
6						" Do "			" "			" "		
7						white m.p.			white m.p.			white m.p.		
8						"			"			"		
9						"			"			"		
10						"			"			"		
11						"			"			"		
12						"			"			"		
13						"			"			"		
14						"			"			"		
15						"			"			"		
16						"			"			"		
1	5					Carter J.H. Howard G.P.			Rayster R.J. Powell W.H.			Rayster R.J. Powell W.H.		
2						Carter J.H.			"			"		
3														
4						Henson Mrs Fuller			Henson Mrs Fuller			Henson Mrs Fuller		
5						"			"			"		
6						"			"			"		
7														
8						white m.p.			Henson Mrs Fuller			Henson Mrs Fuller		
9						white m.p.			"			"		
10						white m.p.			"			"		
1	6								Thrasher Mrs M			Thrasher Mrs M		
2									"			"		
3									"			"		
4														
5														
6									Thrasher Mrs			Thrasher Mrs M		
7									"			"		
8									"			"		
9									"			"		
10														
11														
12														
13	0								Powell W.H.			Powell W.H.		
14									"			"		

# SURVEY *Mountain Road*

LOT	BLOCK	IMPROVEMENTS	1920	VALUE LAND	VALUE IMPTS.	1921	VALUE LAND	VALUE IMPTS.	1922	VALUE LAND	VALUE IMPTS.	1923	VALUE LAND	VALUE IMPTS.
15	6								Powell W.H.			Powell W.H.		
16									" "			" "		
	7													
1						Farmer S.A.								
4						" "								
3						Farmer S.A.								
4														
5														
6						Farmer S.A.								
7						" "								
8						Farmer S.A.								
9						" "								
	8													
1						Farmer S.A.								
2									White M.P.			White M.P.		
3									" "			" "		
4														
5														
6						Gaylor W.R.			Gaylor W.R.			Gaylor W.R.		
7						" "			" "			" "		
8						" "			" "			" "		
9						" "			" "			" "		
10						" "			" "			" "		
	9													
1									Gaylor W.R.			Gaylor W.R.		
2														
3						Gaylor Lee			Portman W.H.			Gaylor W.R.		
4									Gaylor W.R.			Gaylor W.R.		
5						Gaylor W.R.			" "			" "		
6						" "			" "			" "		
7						" "			" "			" "		
8						" "			" "			" "		
9						" "			" "			" "		
10						" "			" "			" "		
11						" "			" "			" "		
12						" "			" "			" "		
13						" "			" "			" "		
14						" "			" "			" "		
15						" "			" "			" "		
16						" "			" "			" "		
	10													
1						Gaylor W.R.			Gaylor W.R.			Gaylor W.R.		
2						" "			" "			" "		
3						" "			" "			" "		
4						" "			" "			" "		



# SURVEY *Mountainside Area*

SECTION \_\_\_\_\_

TOWNSHIP \_\_\_\_\_

RANGE \_\_\_\_\_

MAP RECORDED IN

Map Book \_\_\_\_\_ Page \_\_\_\_\_

Form No. 3 S. T. C. 1916 MARSHALL & BRUCE CO., NASHVILLE

LOT	BLOCK	IMPROVEMENTS	1920	VALUE LAND	VALUE IMPTS.	1921	VALUE LAND	VALUE IMPTS.	1922	VALUE LAND	VALUE IMPTS.	1923	VALUE LAND	VALUE IMPTS.
5	10					<i>Gaylor W.R.</i>			<i>Gaylor W.R.</i>			<i>Gaylor W.R.</i>		
6						"			"			"		
7						"			"			"		
8						"			"			"		
	11					<i>Gaylor W.R.</i>			<i>Gaylor W.R.</i>					
1						"			"			<i>Gaylor W.R.</i>		
2						"			"			"		
3						"			"			"		
4						"			"			"		
5						"			"			"		
6						"			"			"		
7						"			"			"		
8						"			"			"		
9														

*Allice Bay Lundy*

SURVEY *E. Tidwell Add.*  
*Mountains Ala*

LOT	BLOCK	IMPROVEMENTS	1920	VALUE LAND	VALUE IMPTS.	1921	VALUE LAND	VALUE IMPTS.	1922	VALUE LAND	VALUE IMPTS.	1923	VALUE LAND	VALUE IMPTS.
	<b>A</b>													
1														
2						Mc Gee E Price			Mc Gee Price E			Parton W.H. Mc Gee Price E		
3						Mims S.D.			Mims S.D.			Mims S.D.		
4														
5						Thrasher Mrs M			Thrasher Mrs M			Thrasher Mrs M		
6						"			" "			" "		
19									Powell W.H.			Powell W.H.		
28						Godwin Ferty Co			Godwin Ferty Co			Godwin Ferty Co		
39														
	<b>B</b>													
1						Carter J.H.			Powell W.H.			Powell W.H.		
2						Do			" "			" "		
3						Mims S.D.			Mims S.D.			Mims S.D.		
4						"			"			"		
5						"			"			"		
6						"			"			"		
7						"			"			"		
8						"			"			"		
	<b>1</b>													
1						Carter J.H.								
2						Do								
3						Do								
4						Do								
5						Do								
6						Do								
7						Do								
	<b>6</b>													
1						Thrasher Mrs M								
2						"								
3						"								
4														
5														
6						Thrasher Mrs M								
7						"								
8						"								
9						"								
10														
11														
12														
13						Carter J.H.			Powell W.H.					
14						Do			" "					
15						Do			" "					
16						Do			" "					
						Do			" "					


Continued



SURVEY *Tilwell Add.*  
*Mountainboro Ctg.*

LOT	BLOCK	IMPROVEMENTS	1920	VALUE LAND	VALUE IMPTS.	1921	VALUE LAND	VALUE IMPTS.	1922	VALUE LAND	VALUE IMPTS.	1923	VALUE LAND	VALUE IMPTS.
	A													
1														
2														
3														
4														
5														
6														
7														
8														
	B													
1														
2														
3														
4														
5														
6														
7														
8														

*Carter JH*  
*Do*







SURVEY *W. Cornelius P. 4th, 1st*  
*W. 2nd, 1st 1/2 sec*

SECTION \_\_\_\_\_  
 TOWNSHIP \_\_\_\_\_  
 RANGE \_\_\_\_\_ MAP RECORDED IN  
 Map Book \_\_\_\_\_ Page \_\_\_\_\_

Form No. 3 S. T. C. 1948 MARSHALL & BRUCE CO., NASHVILLE

LOT	BLOCK	IMPROVEMENTS	1920	VALUE LAND	VALUE IMPTS.	1921	VALUE LAND	VALUE IMPTS.	1922	VALUE LAND	VALUE IMPTS.	1923	VALUE LAND	VALUE IMPTS.
4	4					Cornelius W.L.								
5														
6						Sr. Robbins Mrs M.L. 1/2 Page J.L. 1920-21			Sr. Robbins Mrs M.L. 1/2 Page J.L.			Sr. Robbins Mrs M.L. 1/2 Page J.L.		
7						"			"			"		
47														
48						Robbins Mrs M.L. Cornelius W.L.			Robbins Mrs M.L.			Robbins Mrs M.L.		
49						Sr. Robbins Mrs M.L.			"			"		
50									Cornelius W.L.					
51									"					
52	5													
1						Cornelius W.L.						Lambert J.W.		
2														
52														
53						Cornelius W.L.								
54	6					↓								
55														
56														
57														
58														
80														
81						Cornelius W.L.								
82														
83														
84						↓								
59	7													
60														
61														
77														
78														
79														
62	8													
63														
64														
65														
73														
74														
75														
76														
66	9													
67														
68						Nelson A.S.			Nelson A.S.			Nelson A.S.		

SURVEY *W.L. Cornelius Plat "Cutt"*  
*Walnut Grove area*

LOT	BLOCK	IMPROVEMENTS	1920	VALUE LAND	VALUE IMPTS.	1921	VALUE LAND	VALUE IMPTS.	1922	VALUE LAND	VALUE IMPTS.	1923	VALUE LAND	VALUE IMPTS.
69	9					<i>Cornelius W.L.</i>			<i>Cornelius W.L.</i>			<i>Cornelius W.L.</i>		
70									"					
71									"					
72									"					
85	10								"					
86									"					
87									"					
88									"					
89									"					
111									"					
114									"					
113									"				<i>Do Do</i>	
114									"					
115									"					
90	11								"					
91								"						
92								"						
108								"						
109								"						
110								"						
93	12					<i>Cornelius W.L.</i>			"					
94								"						
95								"						
96									"					
104									"					
105									"					
106									"					
107									"					
97	13								"					
98									"					
99								"						
100								"						
101								"						
102								"						
103								"						
116	14	<i>Cornelius W.L.</i>				<i>Cornelius W.L.</i>			"					
117								"						
118								"						
119								"						
120								"						



SURVEY *Geo J Gaither Plat*

*Walnut Grove Ala*

SECTION .....

TOWNSHIP .....

RANGE .....

MAP RECORDED IN

Map Book *9* Page *167*

LOT	BLOCK	IMPROVEMENTS	1920	VALUE LAND	VALUE IMPTS.	1921	VALUE LAND	VALUE IMPTS.	1922	VALUE LAND	VALUE IMPTS.	1923	VALUE LAND	VALUE IMPTS.
	<i>1</i>													
	<i>2</i>					<i>Bynum J.S.</i>			<i>Bynum J.S.</i>			<i>Bynum J.S.</i>		
	<i>3</i>					"			" "			"		
	<i>4</i>					"			" "			"		
	<i>5</i>					"			" "			"		
	<i>6</i>					"			" "			"		
	<i>7</i>					"			" "			"		
	<i>8</i>					"			" "			"		
	<i>2</i>													
	<i>1</i>								<i>Hayes J.W.</i>			<i>Hayes J.W.</i>		
	<i>2</i>								" "			"		
	<i>3</i>								" "			"		
	<i>4</i>								" "			"		
	<i>5</i>								" "			"		
	<i>6</i>								" "			"		
	<i>7</i>								" "			"		
	<i>8</i>								" "			"		
	<i>3</i>													
	<i>1</i>								<i>Payne J.</i>			<i>Payne J.</i>		
	<i>2</i>								" "			"		
	<i>3</i>								" "			"		
	<i>4</i>								" "			"		
	<i>5</i>								" "			"		
	<i>6</i>								" "			"		
	<i>4</i>													
	<i>1</i>					<i>Payne J.</i>			<i>Payne J.</i>			<i>Payne J.</i>		
	<i>2</i>					"			" "			"		
	<i>3</i>					"			" "			"		
	<i>4</i>								<i>Hayes J.W.</i>			<i>Hayes J.W.</i>		
	<i>5</i>					"			" "			"		
	<i>6</i>					"			" "			"		
	<i>5</i>													
	<i>1</i>								<i>Hayes J.W.</i>			<i>Hayes J.W.</i>		
	<i>2</i>								" "			"		
	<i>3</i>								" "			"		
	<i>4</i>								" "			"		
	<i>5</i>								" "			"		
	<i>6</i>								" "			"		
	<i>6</i>													
	<i>1</i>					<i>Bynum J.S.</i>			<i>Bynum J.S.</i>					
	<i>2</i>					"			" "			"		
	<i>3</i>					"			" "			"		
	<i>4</i>					"			" "			"		

*ever*

SURVEY

*Geo J Galt*  
*"Quail"*  
*Walnut Grove*

SECTION \_\_\_\_\_

TOWNSHIP \_\_\_\_\_

RANGE \_\_\_\_\_

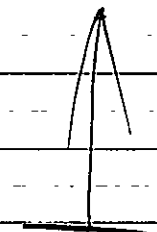

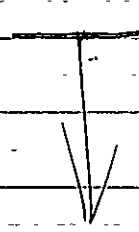
MAP RECORDED IN

Map Book \_\_\_\_\_ Page \_\_\_\_\_

Form No. 3 S. T. 10 1916 MARSHALL & DRUCE CO. NASHVILLE

LOT	BLOCK	IMPROVEMENTS	1920	VALUE LAND	VALUE IMPTS.	1921	VALUE LAND	VALUE IMPTS.	1922	VALUE LAND	VALUE IMPTS.	1923	VALUE LAND	VALUE IMPTS.
5	6					<i>Bynum J.S.</i>			<i>Bynum J.S.</i>			<i>Bynum J.S.</i>		
6						"			"			"		
7						"			"			"		
8						"			"			"		
	7					<i>Bynum J.S.</i>			"			"		
1						"			"			"		
2						"			"			"		
3						"			"			"		
4						"			"			"		
5						"			"			"		
6						"			"			"		
7						"			"			"		
8						"			"			"		
	8					"			"			"		
1									<i>Hays J.W.</i>			<i>Hays J.W.</i>		
2									"			"		
3									"			"		
4									"			"		
5									"			"		
6									"			"		
7									"			"		
8									"			"		
	9								"			"		
1									"			"		
2									"			"		
3									"			"		
4									"			"		
5									"			"		
6									"			"		
	10								"			"		
1									"			"		
2									"			"		
3									"			"		
4									"			"		
5									"			"		
6									"			"		
	11								"			"		
1									"			"		
2									"			"		
3									"			"		
4									"			"		
5									"			"		
6									"			"		
7									"			"		
8									"			"		

*Stanhilwell O.W.*



*Hays J.W.*

*Hays J.W.*







**SURVEY**

*J. S. Murphree Plat. "Cott" Walnut Grove*

SECTION \_\_\_\_\_

TOWNSHIP \_\_\_\_\_

RANGE \_\_\_\_\_

MAP RECORDED IN

Map Book \_\_\_\_\_ Page \_\_\_\_\_

Form No. 3 S. T. C. 1910 MARSHALL & BRUCE CO. NASHVILLE

LOT	BLOCK	IMPROVEMENTS	1920	VALUE LAND	VALUE IMPTS.	1921	VALUE LAND	VALUE IMPTS.	1922	VALUE LAND	VALUE IMPTS.	1923	VALUE LAND	VALUE IMPTS.
43	3					Morgan C. L.			Morgan C. L.			Morgan C. L.		
44									" "			" "		
45									" "			" "		
46	4								" "			" "		
47									" "			" "		
48						Morgan C. L.			Morgan C. L.			Morgan C. L.		
49						"			" "			" "		
50						"			" "			" "		
51						"			" "			" "		
52						"			" "			" "		
53						"			" "			" "		
54						"			" "			" "		
55						"			" "			" "		







SURVEY

*P. B. James Plott  
Walnut Grove Ala*

SECTION \_\_\_\_\_

TOWNSHIP \_\_\_\_\_

RANGE \_\_\_\_\_

MAP RECORDED IN \_\_\_\_\_

Map Book \_\_\_\_\_ Page \_\_\_\_\_

LOT	BLOCK	IMPROVEMENTS	1920	VALUE LAND	VALUE IMPTS.	1921	VALUE LAND	VALUE IMPTS.	1922	VALUE LAND	VALUE IMPTS.	1923	VALUE LAND	VALUE IMPTS.
1	1													
2														
3	2													
4														
5														
6														
7														
8	3													
21														
9	4													
10														
22														
23														
11	5													
12														
24														
25														
13	6													
14														
26														
27														
15	7													
16														
28														
29														
17	8													
18														
30														
31														
19	9													
20														
32														
33														
24	10													
25														
26														

*Cummings W.J.*

*Cummings W.J.*

*Cummings W.J.*

*Cummings W.J.*

*"*

*Cummings W.J.*

*"*

*11*

*"*

*11*

*"*

*11*

*over*





SURVEY *Value Original Survey of*

*Sec. 31-T11-R5-E*

*value as*

SECTION \_\_\_\_\_

TOWNSHIP \_\_\_\_\_

RANGE \_\_\_\_\_

MAP RECORDED IN \_\_\_\_\_

Map Book \_\_\_\_\_ Page \_\_\_\_\_

LOT	ACRES	IMPROVEMENTS	1920	VALUE LAND	VALUE IMPTS.	1921	VALUE LAND	VALUE IMPTS.	1922	VALUE LAND	VALUE IMPTS.	1923	VALUE LAND	VALUE IMPTS.
1	1					<i>Lee F. G.</i>			<i>Lee F. G.</i>			<i>Lee F. G.</i>		
2						"			"			"		
3						"			"			"		
4						"			"			"		
5						<i>Little Mrs M.B.</i>			<i>Little Mrs N.B.</i>			<i>Little Mrs N.B. Powell A.W.</i>		
6						<i>Lee F. G.</i>			<i>Lee F. G.</i>			<i>Lee F. G.</i>		
7						"			"			"		
8						"			"			"		
1	2					<i>Little Mrs N.B.</i>			<i>Little Mrs N.B.</i>			<i>Powell A.W.</i>		
2						"			"			"		
3						"			"			"		
4						"			"			"		
5						"			"			"		
6						"			"			"		
7						"			"			"		
8						"			"			"		
9						"			"			"		
10						"			"			"		
11						"			"			"		
12						"			"			"		
13						"			"			"		
14						"			"			"		
15						"			"			"		
16						"			"			"		
1	3					<i>Lee F. G.</i>			<i>Lee F. G.</i>			<i>Lee F. G.</i>		
2						"			"			"		
3						"			"			"		
4						"			"			"		
5						"			"			"		
6						"			"			"		
7						"			"			"		
8						<i>Little Mrs M.B.</i>			<i>Little Mrs N.B.</i>			<i>Little Mrs N.B. Powell A.W.</i>		
9						"			"			<i>Little Mrs N.B.</i>		
10						"			"			<i>Powell A.W.</i>		
11						<i>Little Mrs N.B.</i>			<i>Little Mrs N.B.</i>			<i>Little Mrs N.B.</i>		
12						"			"			"		
13						"			"			"		
14						"			"			"		
15						"			"			"		
16						<i>Lee F. G.</i>			<i>Lee F. G.</i>			<i>Lee F. G.</i>		
17						"			"			"		
18						"			"			"		
19						"			"			"		
20						"			"			"		
21						"			"			"		
22						"			"			"		

*Mrs N.B. Little also known this Block for 1923.*